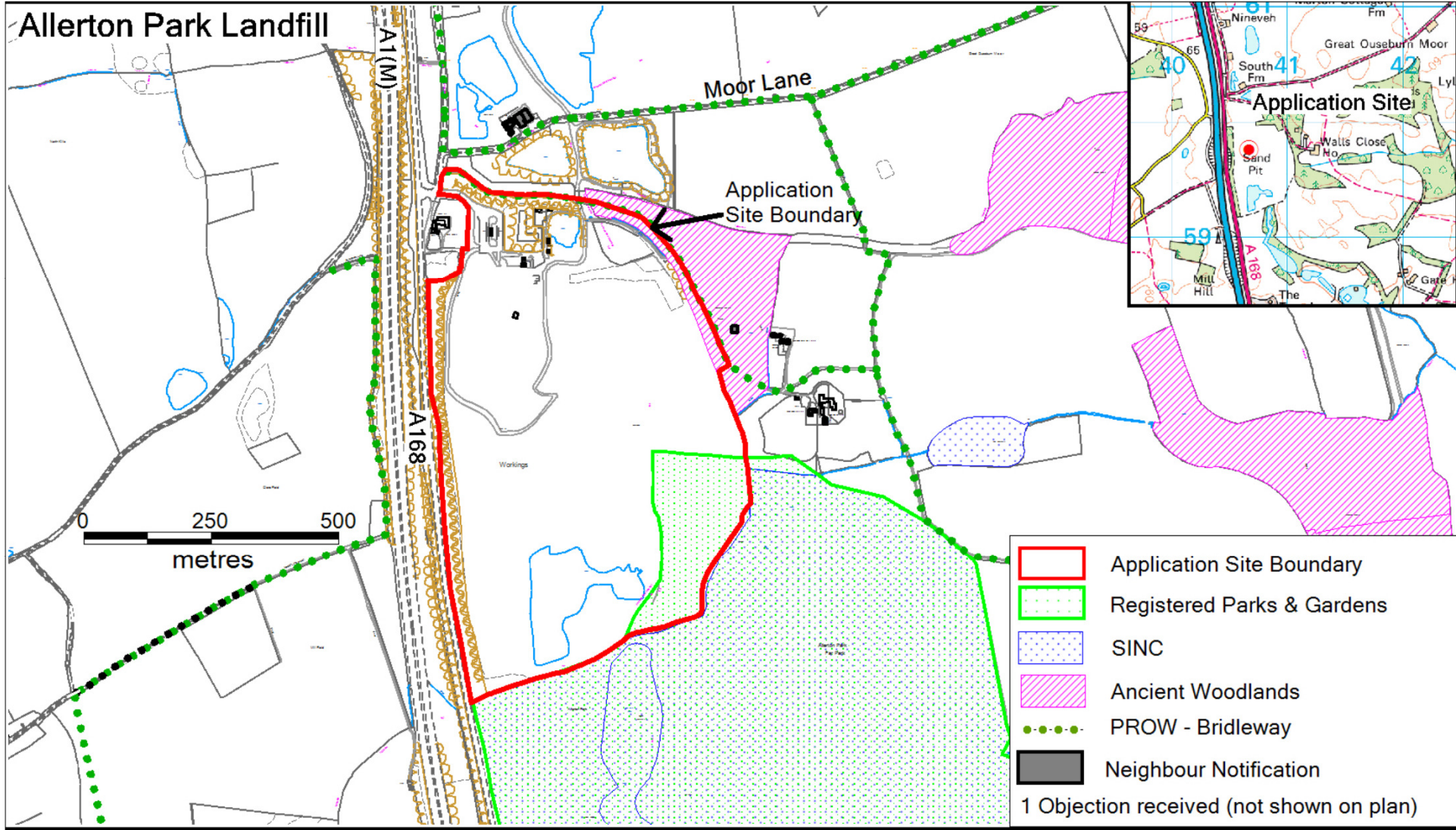


Planning & Regulatory Functions Committee 31 March 2020

C6/19/00988/CMA

Planning application under Section 73 of the Town and Country Planning Act 1990 for the variation of condition no's 1, 2 & 20 of planning permission ref. C6/500/63J/CMA for the continuation of waste disposal operations for a further 6 years from 31 December 2018 until 31 December 2024 with a further year for restoration, to amend the final restoration levels across the site and to amend the final restoration scheme for the southern part of the site on land at Allerton Park landfill, Moor Lane (off A168), Knaresborough, HG5 0SD (Boroughbridge, Ainsty Electoral Division – Harrogate district)

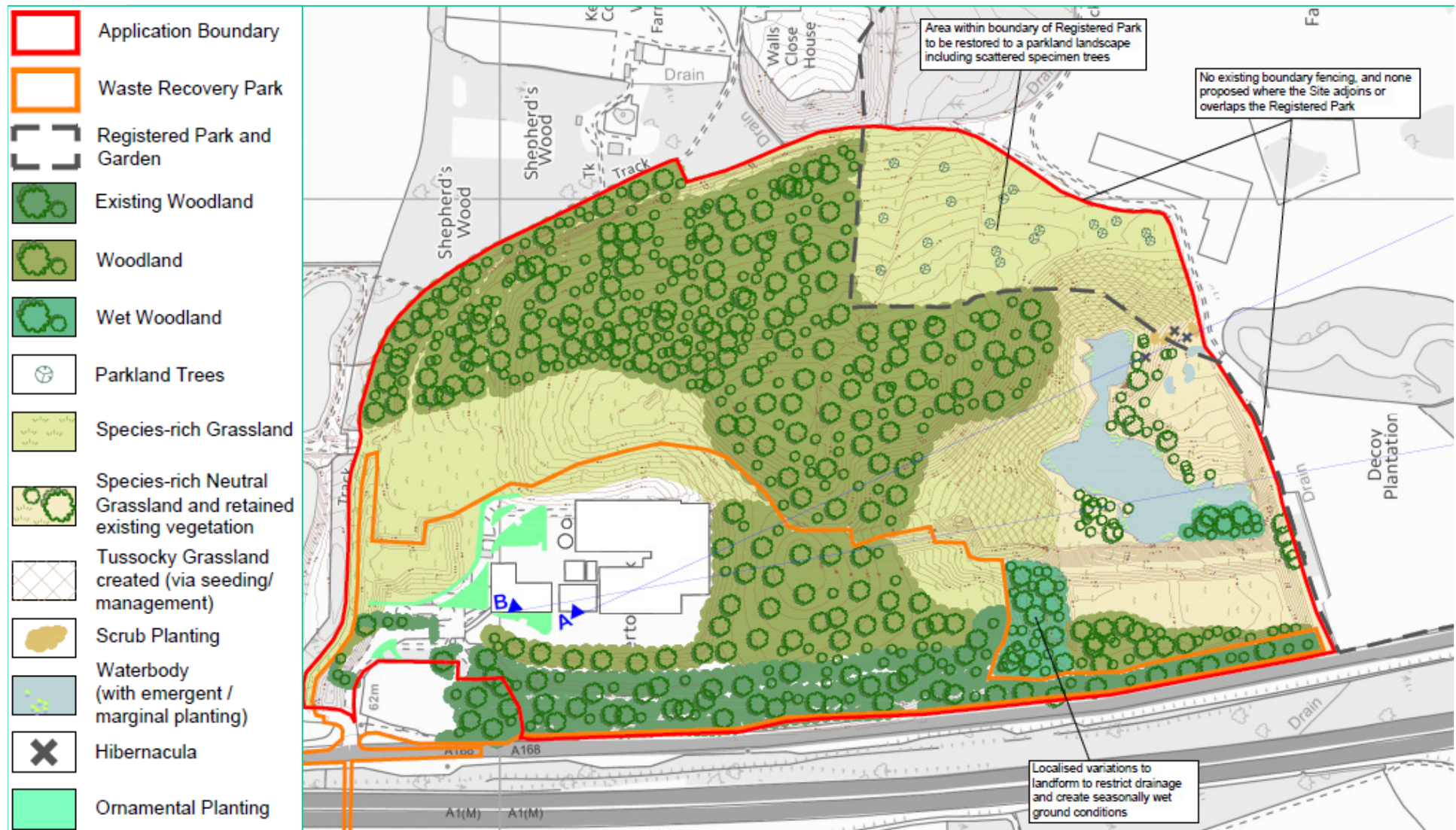


Location Plan

Allerton Park landfill

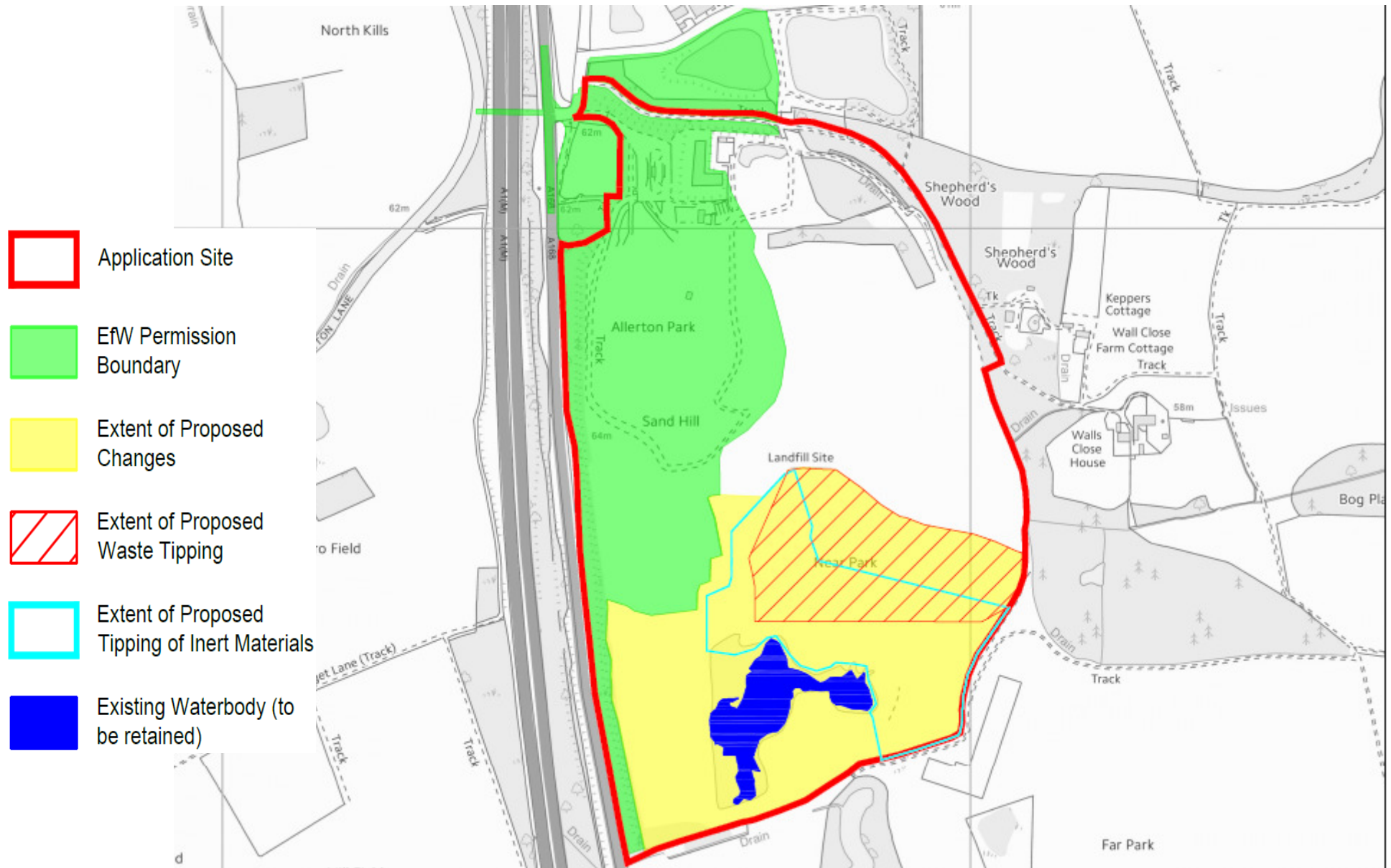


Allerton Park landfill



Indicative restoration proposals

Allerton Park landfill



Areas of change

Allerton Park landfill



Extract from application details

Allerton Park landfill



Extract from application details

Allerton Park landfill

Photograph 3: Bridleway, at north-east perimeter of Site



Extract from application details

Allerton Park landfill



Extract from application details





Quarry Traffic

Allerton Waste
Recovery Park

















C6/19/00988/CMA

Planning application under Section 73 of the Town and Country Planning Act 1990 for the variation of condition no's 1, 2 & 20 of planning permission ref. C6/500/63J/CMA for the continuation of waste disposal operations for a further 6 years from 31 December 2018 until 31 December 2024 with a further year for restoration, to amend the final restoration levels across the site and to amend the final restoration scheme for the southern part of the site on land at Allerton Park landfill, Moor Lane (off A168), Knaresborough, HG5 0SD (Boroughbridge, Ainsty Electoral Division – Harrogate district)

Planning & Regulatory Functions Committee 31 March 2020